




# Areas with Water Bodies Sensitive to Suction Dredge Mining also showing Subregional Boundaries

## Map E1



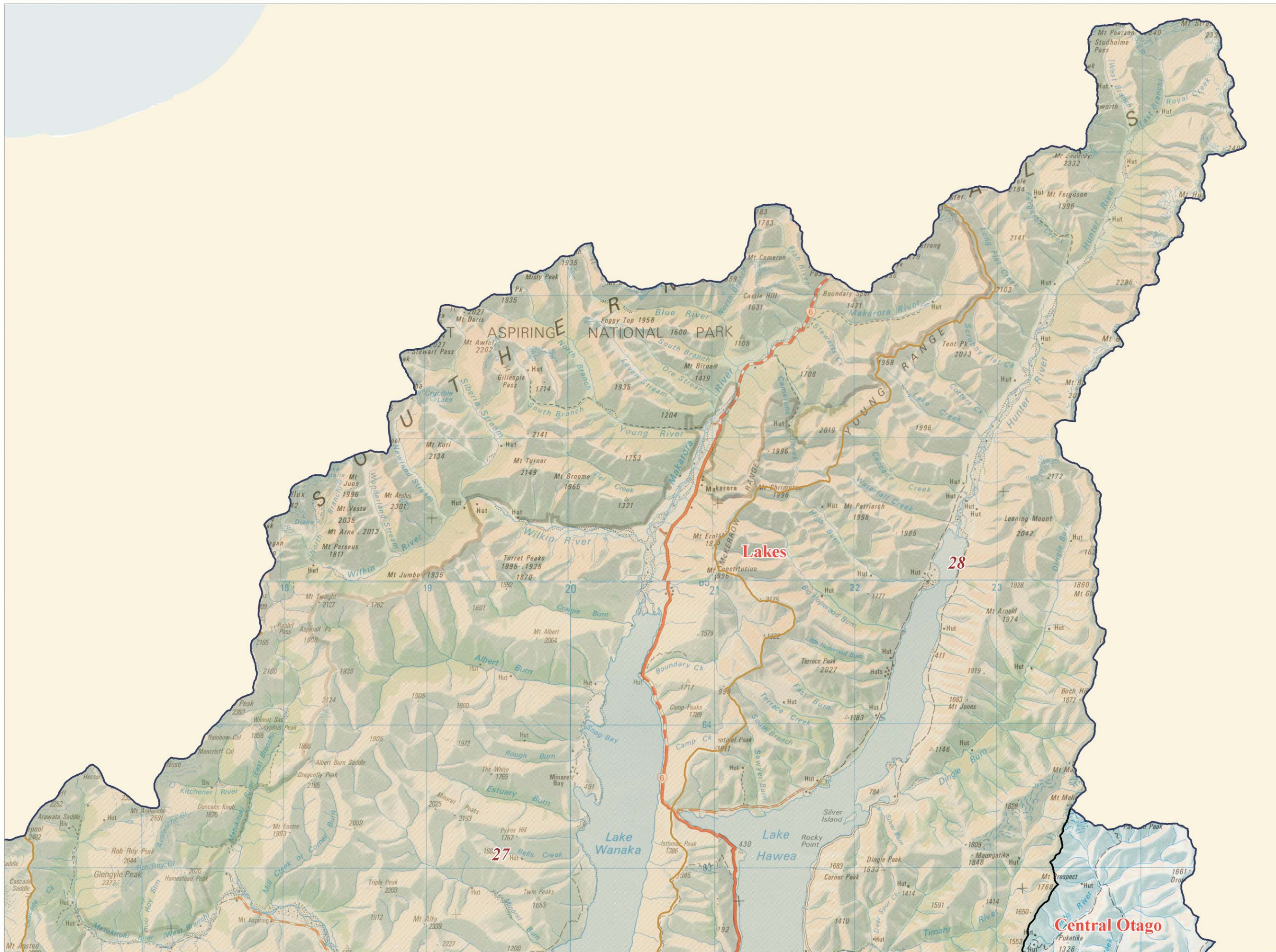
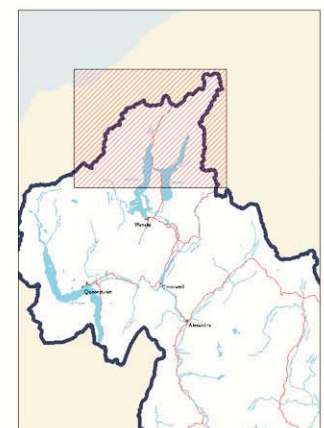
Map Scale  
1:250,000

### Key

-  Regional Boundary
-  Subregional Boundary
-  Area Sensitive to Suction Dredge Mining

Approval for reproduction by the Otago Regional Council in terms of LINZ Map Licence No. 23732/002 Crown Copyright Reserved.

### Key Map



Central Otago